

# Smokovac



Smokovac suburb is situated at the exit from the Morača Canyon, and it is around 5 kms away from the centre of Podgorica. It can be reached along the main road Podgorica-Kolašin. Crag in this area offer best opportunities for climbing shorter sport routes as well as the longer routes with the height of up to 120 m, both for its attractiveness and good quality, and for fast and easy approach. The rocks are of the limestone type, grey and yellowish in colour. Climbing season begins as early as at the end of the winter( February, March) and lasts till the late autumn( November, December), although one can climb throughout the year too, except on the coldest winter days and the hottest summer days. During the approach in the summer months one should pay attention to the snakes. Potentials for climbing and equipping the routes are not nearly enough exploited. There are several sectors(blocks). Important: crags in the area of Smokovac are located on private property, so we kindly ask climbers to behave politely and respect private property. Also,

the rocks are open for further equipping but if you want to drill something at Smokovac it would be best to contact local climbers-the OCP.


This guide has been taken from the website <http://www.montenegroclimbing.net>, with their kind permission, and finished to this final pdf version by <http://skalnikurzy.cz/>.

## Smoki (main sector)

The most attractive crag in this area is the one for climbing routes with the height of up to 35m. On this crag there is the largest number of equipped routes as well. At the moment there is 47 route. The crag can be reached along the road Podgorica-Kolašin, 5 kms away from the centre of Podgorica. By the first bridge over the Morača River, by the very bridge fence one should turn right to the narrow asphalt road where, after 150 m there is a lay-by. One should turn back for 50 m, where the marked trail leading to below the crag starts. It takes a 10 minute hike to get from the parking area to the crag. The largest section of the rock faces north-west, while its left end is slightly bent to the south-west. It has a width of 250 m. There are abundant opportunities for equipping hard overhanging routes. The crag is characterized by a large number of tuffas. Best time for climbing is from early spring to late autumn. Owing to its north-western orientation the rock is not warmed up by the sun during the winter months, except its left south-western section. One should keep in mind that during the summer months the crag is in the shade till 2 p.m. and offers more than enjoyable climbing even when the temperatures in Podgorica reach their maximum. Routes marked with yellow lines (no. 5,10,11) were equipped by unknown climbers from Slovakia during the 2005 summer. First bolts are set at the 6th metre. On the several spots self-made absail rings have been set. Caution. The difficulty of routes varies from V do X-.



## Sektor A



1. Projekat

2. Izvadi ruku iz dupeta, 25 m., VIII+/IX-

3. Precioza, 31 m., X-/X

4. Tiha Dolina, 35 m. VII

5. Projekat, 35 m.

6. Zvijuk, 12 m., V+

7. Zub, 10m., V-

8. 3Z, 10m., IV


## Sektor B



9.Projekat


10.Einstunden hotel,32 m., VIII+/IX-

## Sektor C




11. Projekt,(krava - zajac) 30 m., 7c+/8a
12. Mark it eight dude,VIII+
13. Letnje kiše, VII+
14. Osinjak, 15 m., VII-
15. ViP,15 m., VII-
16. Ђирилица, 14 м., VII
17. Proljeće, 15 m., VII+
18. Srce i ljubav, 15 m., VIII-
19. American women, VII,
20. The visit of Robin and Vincent, 27 m., VII

## Sektor D



21. Puzavac, 16 m., VI-
22. Punoglavac, 15 m., VII
23. Vegan, 15m., VII-
24. Otpisani, 25 m., VIII+/IX-
25. Hvala, 30 m., VII+
26. Sin city, 14 m., VII-
27. Molto bella, 15 m., VI+
28. Projekat
29. Projekat
30. Српски, 15 m., VII-
31. Slovakian project
32. Slovakian project

## Sektor E



- 33. Kornjača grill, 18 m., V+
- 34. Prijatelji, 15 m., VII-
- 35. Vudu vrač, 28 m., VIII-
- 36. Poštena Didi, 18 m., VII-
- 37. Nemam pojma, 8 m., III
- 38. Good luck Ivan, 20 m., VI
- 39. Leptir, 20 m., VI-
- 40. Aj sa srećom, 20 m., V
- 41. Košto, 12 m., III

## Sektor drOlja



1. Bandži,35 m, V, trad.route

2. Rolingstones,35 m, IV+, trad.route

3. Vještica, 17m, V+


4. Krvava Meri,33 m, VI-

5. drOlja,45 m, V, trad.



## Sektor above the gas station

One of the numerous smaller blocks is located on the opposite side of the canyon from the large sector called Smoki. Members of the OCP have started equipping the routes on this block because its south-eastern orientation also provides climbing during the winter months, as well as for the opportunity of equipping easier routes. The height of the crag is 18 - 20 m. The approach is the same, only one should continue across the bridge, in the direction of petrol station where it is possible to leave cars, cross the main road, and then walk for 3 to 4 minutes to below the crag.



1. Ticijana, 19m, VII

2. Kornjača, 1m, IV+

3. Žuk plavunjec, 19m, VII

4. Cikota, 19m, V+

5. 011, 19m, VII-

6. Znoj, 19m, V

7. Samo za taj osjećaj, 17m, V+